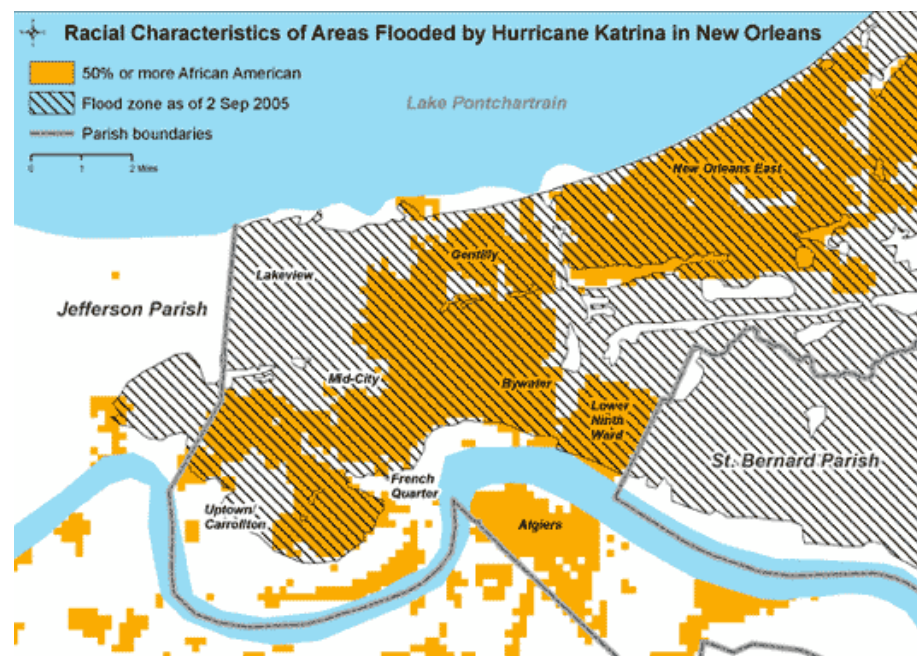
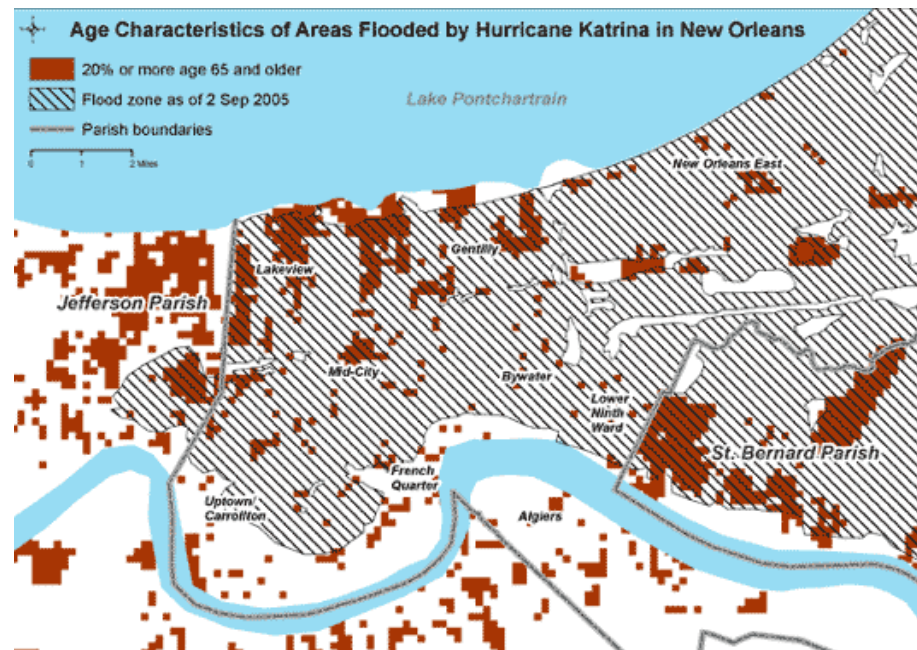
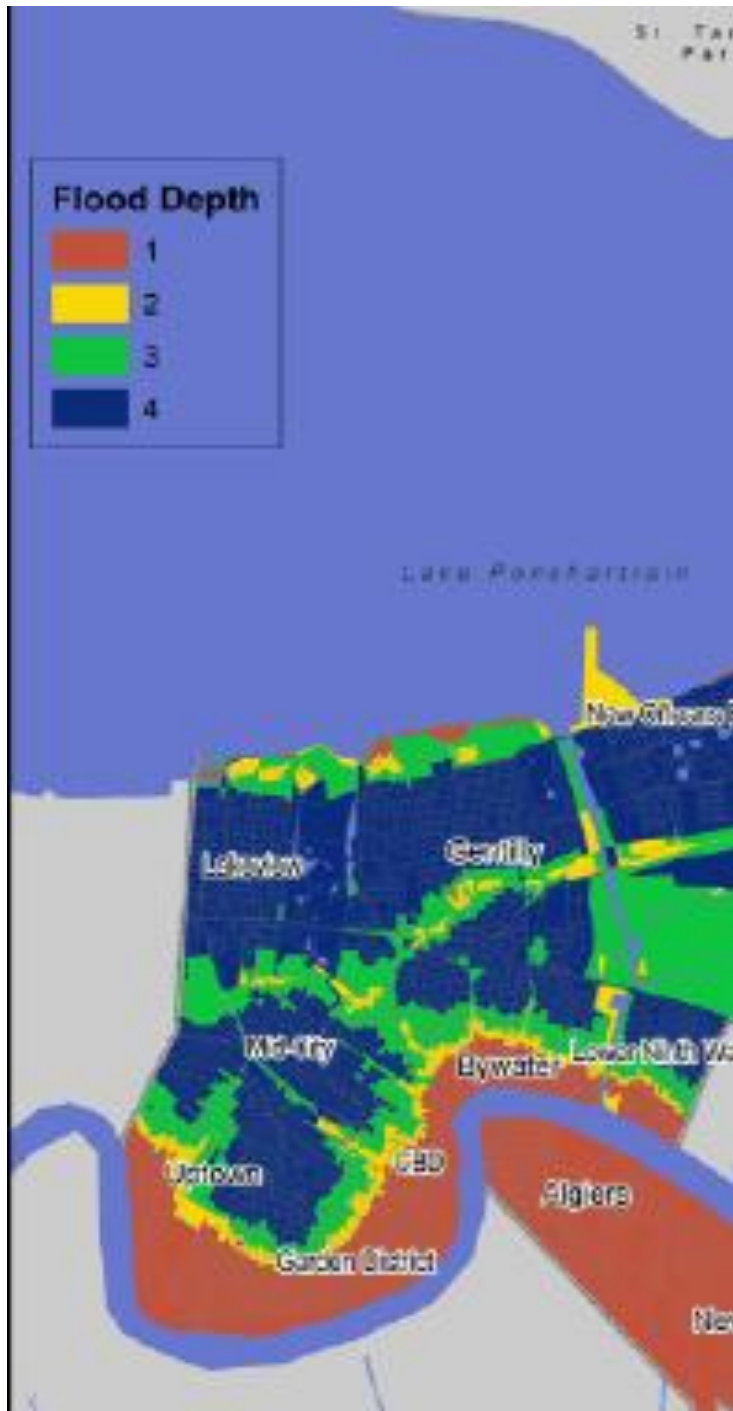


Map showing the depth of flooding after Hurricane Katrina



Vulnerable Populations In New Orleáns

- (1) Compare the 3 maps.
- (2) What are the age and racial background of the majority of people in the flooded area?
- (3) Go to <http://katrinadead>
- (4) Describe the relationship between the bodies found and their age.
- (5) Describe the relationship between racial back ground and the number of bodies found.
- (6) Explain why this relationship occurred.